










Preliminary Floodplains Rock Lake Township

- | | |
|--|--|
|  Hydraulic Structures | Floodplain Zones |
|  Base Flood Elevation |  2% Annual Chance Flood Hazard |
|  Roads |  Floodway in Zone AE |
|  Cities |  Zone AE (Base Flood Elevation is Determined) |
|  Townships |  Zone A (Base Flood Elevation Not Determined) |

Source: FEMA, Lyon County GIS

